




SITE CONTEXT PHOTOGRAPH 1: VIEW FROM ROLLASTON PARK, LOOKING NORTH




SITE CONTEXT PHOTOGRAPH 2: VIEW FROM SPROULE CLOSE, LOOKING EAST



SITE CONTEXT PHOTOGRAPH 3: VIEW FROM YAPTON ROAD/B2233, LOOKING NORTH-EAST

FORD AIRFIELD

SITE CONTEXT WINTER
PHOTOGRAPHS: 1 - 3
RECOMMENDED VIEWING
DISTANCE: 20CM @A1
DATE TAKEN: FEB 2016
PROJECT NUMBER: 23885



SITE CONTEXT PHOTOGRAPH 4: VIEW FROM THE JUNCTION BETWEEN YAPTON ROAD/B2233 AND HORSEMERE GREEN LANE, LOOKING NORTH-EAST




SITE CONTEXT PHOTOGRAPH 5: VIEW FROM THE ENTRANCE OFF HORSEMERE GREEN, LOOKING NORTH



SITE CONTEXT PHOTOGRAPH 6: VIEW FROM FORD ROAD, LOOKING WEST

FORD AIRFIELD


SITE CONTEXT WINTER
PHOTOGRAPHS: 4 - 6
RECOMMENDED VIEWING
DISTANCE: 20CM @A1
DATE TAKEN: FEB 2016
PROJECT NUMBER: 23885



SITE CONTEXT PHOTOGRAPH 7: VIEW FROM FORD ROAD, LOOKING SOUTH-WEST



SITE CONTEXT PHOTOGRAPH 8: VIEW FROM PROW 364/1, LOOKING SOUTH-WEST



SITE CONTEXT PHOTOGRAPH 9: VIEW FROM FORD LANE IN THE VICINITY OF PROW 366/1, LOOKING SOUTH

FORD AIRFIELD


SITE CONTEXT WINTER
PHOTOGRAPHS: 7 - 9
RECOMMENDED VIEWING
DISTANCE: 20CM @A1
DATE TAKEN: FEB 2016
PROJECT NUMBER: 23885



SITE CONTEXT PHOTOGRAPH 10: VIEW FROM ENTRANCE TO WICKS FARM, FORD LANE, LOOKING SOUTH



SITE CONTEXT PHOTOGRAPH 11: VIEW FROM PROW 359, LOOKING SOUTH-EAST




SITE CONTEXT PHOTOGRAPH 12: VIEW FROM PROW 359, LOOKING SOUTH-EAST

FORD AIRFIELD


SITE CONTEXT WINTER
PHOTOGRAPHS: 10 - 12
RECOMMENDED VIEWING
DISTANCE: 20CM @A1
DATE TAKEN: FEB 2016
PROJECT NUMBER: 23885



SITE CONTEXT PHOTOGRAPH 13: VIEW FROM PROW 363, LOOKING EAST



SITE CONTEXT PHOTOGRAPH 14: VIEW FROM PROW 355/4 BY LONG BARN, LOOKING SOUTH



SITE CONTEXT PHOTOGRAPH 15: VIEW FROM PROW 167/1, LOOKING EAST

FORD AIRFIELD


SITE CONTEXT WINTER
PHOTOGRAPHS: 13 - 15
RECOMMENDED VIEWING
DISTANCE: 20CM @A1
DATE TAKEN: FEB 2016
PROJECT NUMBER: 23885



SITE CONTEXT PHOTOGRAPH 16: VIEW FROM PROW 166/2, LOOKING NORTH-EAST



SITE CONTEXT PHOTOGRAPH 17: VIEW FROM PROW 169/2, LOOKING NORTH



SITE CONTEXT PHOTOGRAPH 18: VIEW FROM PROW 206/7, LOOKING WEST

FORD AIRFIELD

SITE CONTEXT WINTER
PHOTOGRAPHS: 16 - 18

RECOMMENDED VIEWING
DISTANCE: 20CM @A1

DATE TAKEN: FEB 2016

PROJECT NUMBER: 23885


**BARTON
WILLMORE**



SITE CONTEXT PHOTOGRAPH 19: VIEW FROM MANOR FARM, TORTINGTON LANE, LOOKING SOUTH



SITE CONTEXT PHOTOGRAPH 20: VIEW FROM PROW 3404/1, LOOKING WEST



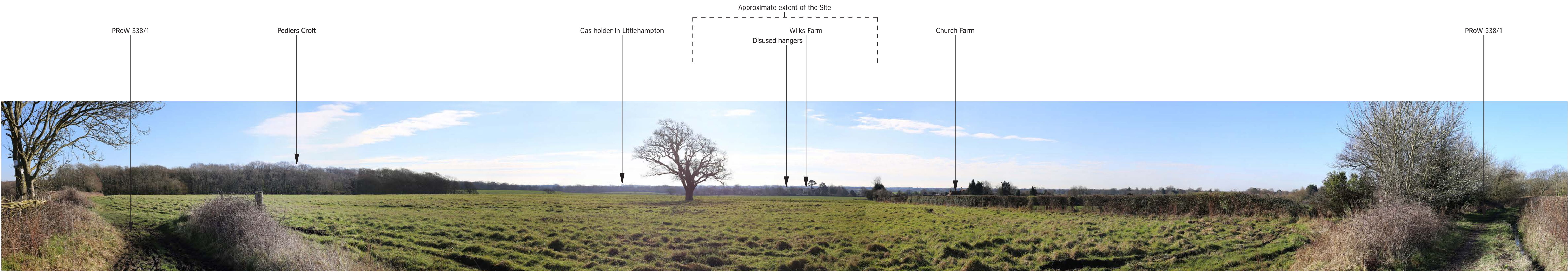
SITE CONTEXT PHOTOGRAPH 21: VIEW FROM SOUTH OF CHURCH OF ST MARY, BINSTED , LOOKING SOUTH

FORD AIRFIELD

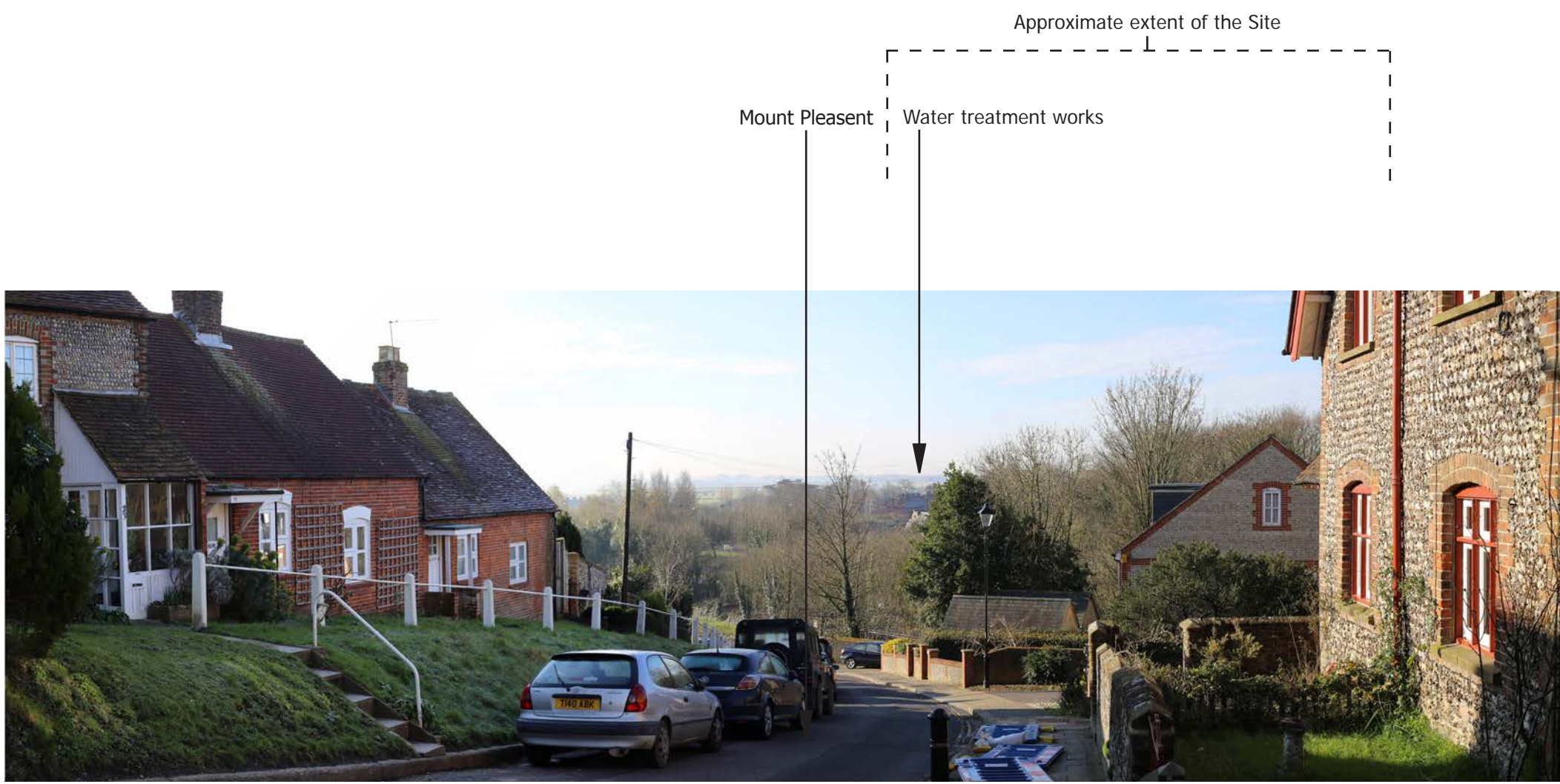
SITE CONTEXT WINTER
PHOTOGRAPHS: 19 - 21
RECOMMENDED VIEWING
DISTANCE: 20CM @A1
DATE TAKEN: FEB 2016
PROJECT NUMBER: 23885



SITE CONTEXT PHOTOGRAPH 22: VIEW FROM PROW 352/1, LOOKING SOUTH



SITE CONTEXT PHOTOGRAPH 23: VIEW FROM PROW 338/1, LOOKING EAST



SITE CONTEXT PHOTOGRAPH 24: VIEW FROM MOUNT PLEASANT, ARUNDEL, LOOKING SOUTH

FORD AIRFIELD

SITE CONTEXT WINTER
PHOTOGRAPHS: 22 - 23
RECOMMENDED VIEWING
DISTANCE: 20CM @A1
DATE TAKEN: FEB 2016
PROJECT NUMBER: 23885



SITE CONTEXT PHOTOGRAPH 25: VIEW FROM B2132 YAPTON LANE, WALBERTON, LOOKING SOUTH-EAST

FORD AIRFIELD

SITE CONTEXT WINTER
PHOTOGRAPHS: 22 - 23

RECOMMENDED VIEWING
DISTANCE: 20CM @A1

DATE TAKEN: FEB 2016

PROJECT NUMBER: 23885